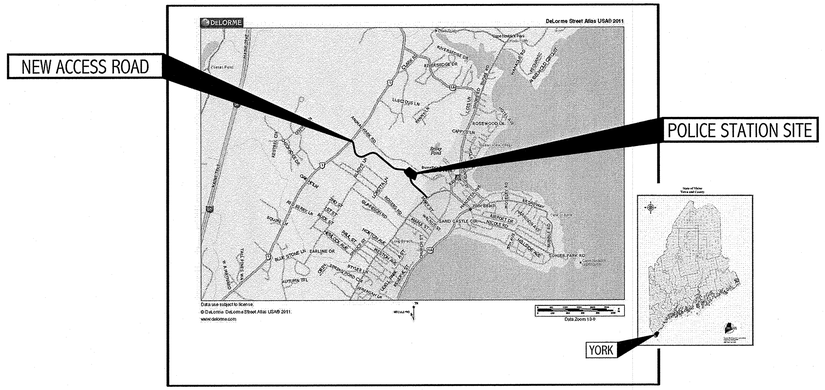

LOCUS

YORK POLICE STATION

& NEW ACCESS ROAD

YORK, MAINE

ISSUED FOR PRELIMINARY REVIEW 3-14-14

REVISED 4-18-14

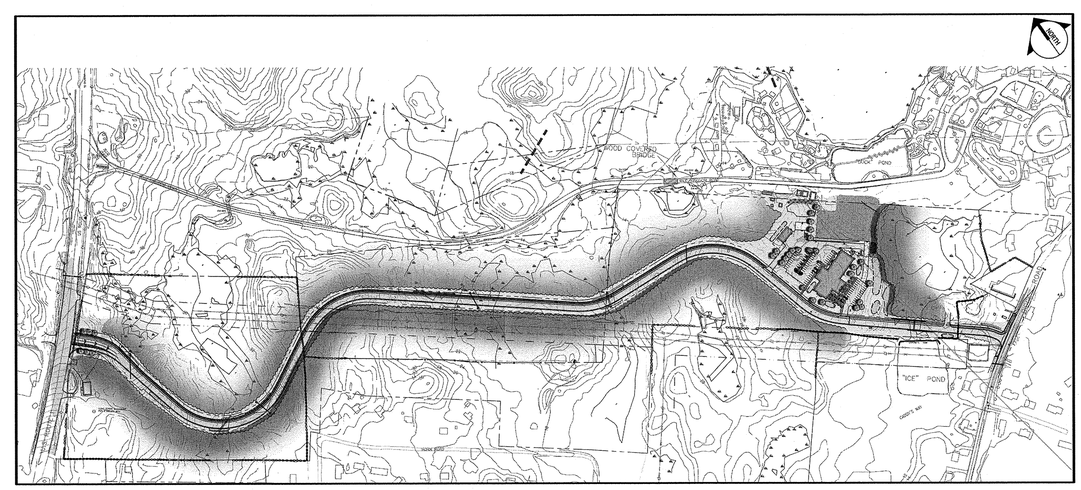

DRAWING LIST

GI001 COVER SHEET *REVISED 4-18-14*

C-001 SITE LEGENDS & NOTES
C-002 REGULATORY NOTES

SITE CONTEXT & ZONING PLAN *ADDED 4-18-14*

CP101 ROAD GEOMETRY PLAN
CP102 ROAD PLAN & PROFILE
CP103 ROAD PLAN & PROFILE
CP104 ROAD PLAN & PROFILE
CP105 ROAD PLAN & PROFILE *REVISED 4-03-14*

CP110 SITE LAYOUT PLAN

CP501 SITE DETAILS
CP502 SITE DETAILS
CP503 SITE DETAILS
CP504 CULVERT CROSSING DETAIL @ STA 43+66.78 *ADDED 4-18-14*

CE001 EROSION CONTROL NOTES

CE110 EROSION CONTROL PLAN

CE501 EROSION CONTROL DETAILS

CG110 GRADING & DRAINAGE PLAN

CG501 GRADING & DRAINAGE DETAILS
CG502 GRADING & DRAINAGE DETAILS

ES101 SITE ELECTRICAL PHOTOMETRIC PLAN

LP101 PLANTING PLANS

LP501 PLANTING DETAILS, NOTES, & SCHEDULE

RC101 RESTORATION PLAN
RC102 RESTORATION PLAN

CU101 UTILITY PLAN & PROFILE
CU102 UTILITY PLAN & PROFILE
CU103 UTILITY PLAN & PROFILE
CU104 UTILITY PLAN & PROFILE

CU110 UTILITY PLAN

CU501 UTILITY DETAILS
CU502 UTILITY DETAILS

144 Fore Street/P.O. Box 618
Portland, Maine 04104
tel. (207) 772-3846
fax. (207) 772-1070
www.smrtinc.com

ARCHITECTURE
ENGINEERING
PLANNING
INTERIOR DESIGN
COMMISSIONING

SMRT

YORK POLICE DEPARTMENT
1051 US ROUTE 1
YORK, MAINE

ISSUED FOR PRELIMINARY REVIEW
4-18-14

CURRENT ISSUE STATUS:

REV	DESCRIPTION	DATE
0	ISSUED FOR PRELIMINARY REVIEW	4-18-14
0	ISSUED FOR PRELIMINARY REVIEW	4-03-14

GRAPHIC SCALE: 0" 1"

SCALE:	NTS
PROJECT MANAGER:	DRL
JC/DRAWN BY:	WSM
A/E OF RECORD:	ADJ
CAD FILE:	GI001-06122
PROJECT NO:	06122
DATE:	
SHEET TITLE:	COVER SHEET

SHEET No. GI001

© COPYRIGHT 2009 SMRT INC.

PROGRESS PRINT

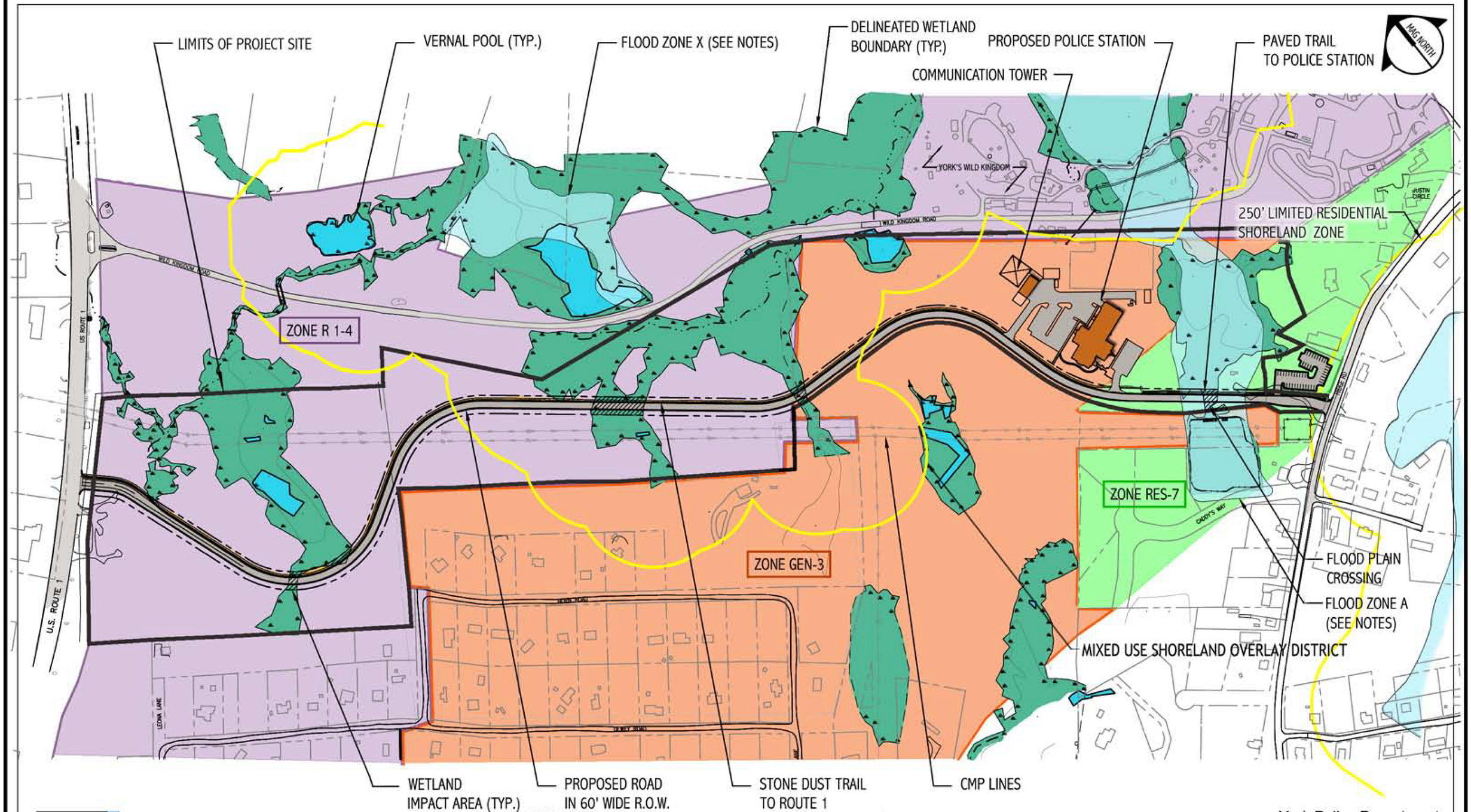

NOTES:

1. THERE ARE NO SCENIC RESOURCES SPECIFICALLY IDENTIFIED AND RECOMMENDED FOR PROTECTION IN THE COMPREHENSIVE PLAN ON THE PROJECT SITE.
2. FLOOD ZONES REPRODUCED FROM FEMA FLOOD INSURANCE RATE MAP, COMMUNITY PANEL NUMBER 230159 0026D, REVISED JUNE 17, 2002.
   ZONE A - SPECIAL FLOOD HAZARD AREA INUNDATED BY 100-YEAR FLOOD. NO BASE FLOOD ELEVATIONS DETERMINED.
   ZONE X - AREAS OF 500-YEAR FLOOD, AREAS OF 100-YEAR FLOOD WITH DEPTHS LESS THAN ONE FOOT OR WITH DRAINAGE AREAS LESS THAN ONE SQUARE MILE.
3. ZONE AND PROPERTY BOUNDARIES SHOWN ON THIS PLAN ARE TAKEN FROM TOWN OF YORK GIS MAPS ANS SHOULD BE REGARDED AS APPROXIMATE . REFER TO SURVEY PLANS FOR ACCURATE, DIMENSIONED PROPERTY BOUNDARY SURVEY INFORMATION.

SMRT

York Police Department
Public Safety Building
York, Maine

Site Context & Zoning Plan

ISSUED FOR PRELIMINARY REVIEW 4-18-14

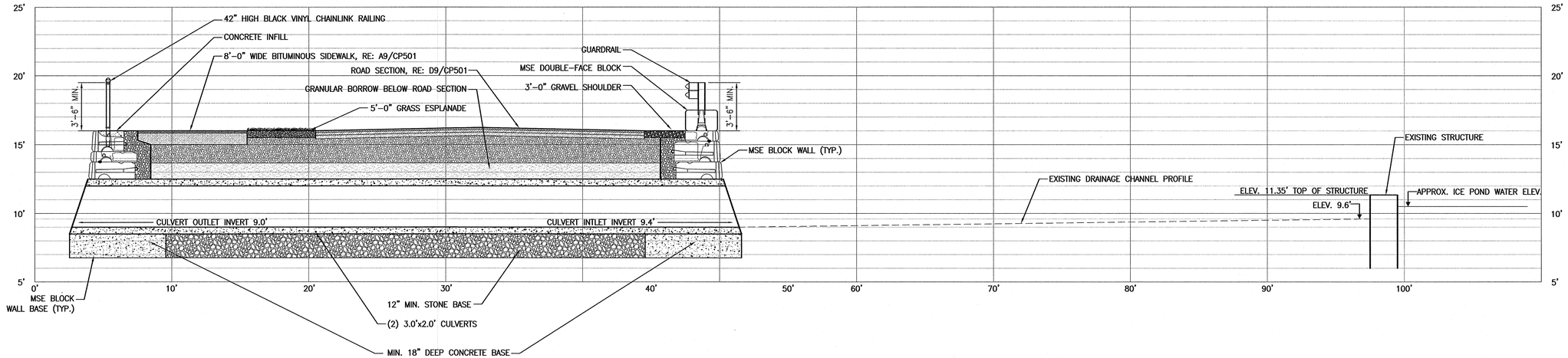

J1 ROAD SECTION @ MSE WALLS

SCALE 1/4" = 1'-0"

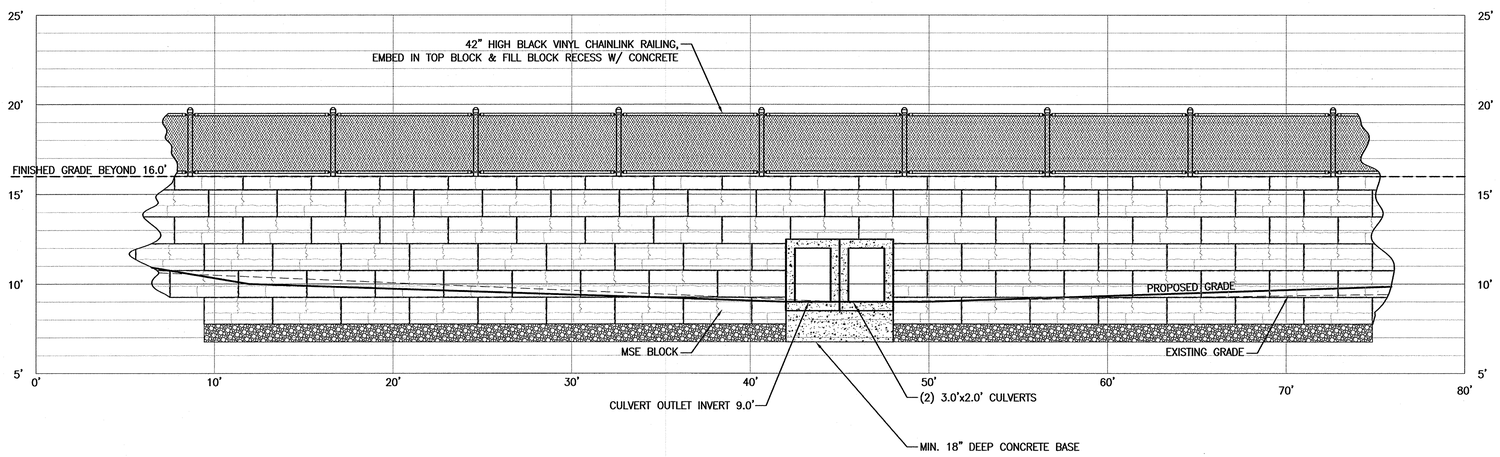

E1 WALL ELEVATION

SCALE 1/4" = 1'-0"

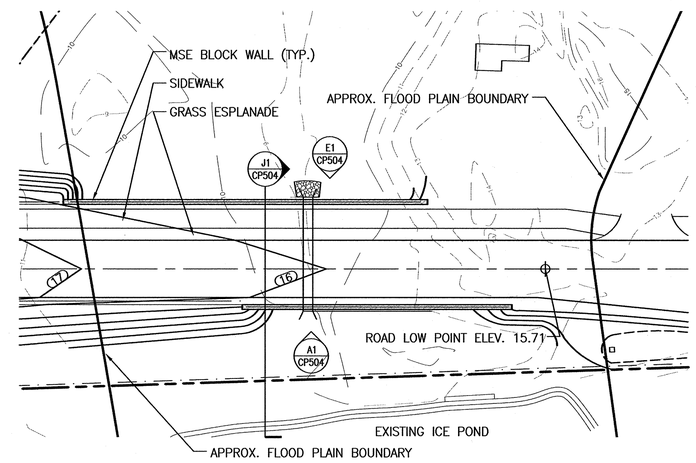

E12 WALL PLAN

SCALE 1" = 30'

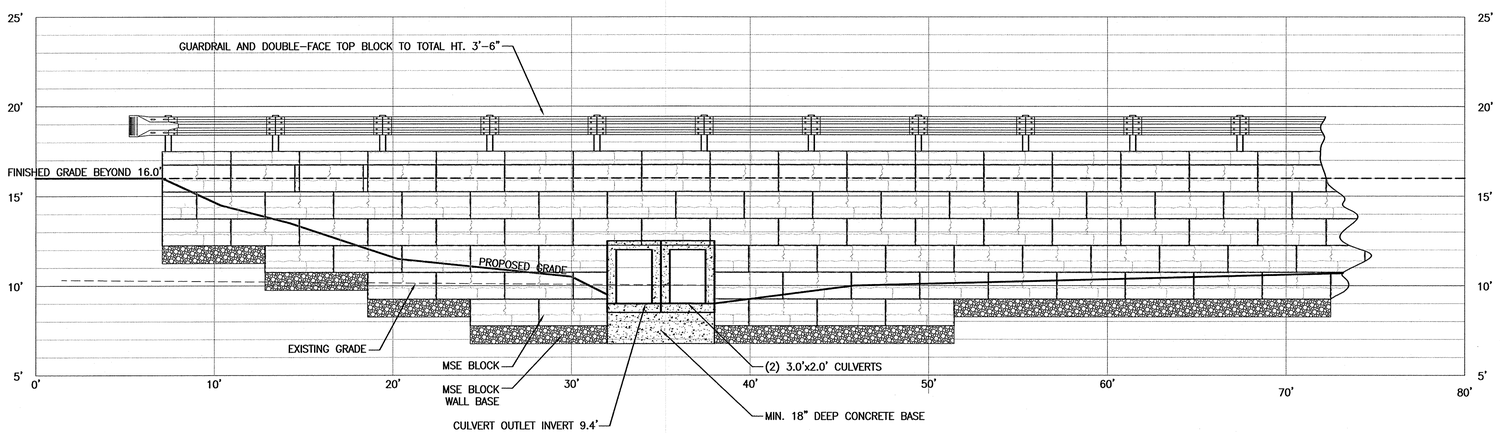

A1 WALL ELEVATION

SCALE 1/4" = 1'-0"

144 Fore Street/P.O. Box 618
Portland, Maine 04104
tel. (207) 772-3846
fax. (207) 772-1070
www.smrtinc.com

ARCHITECTURE
ENGINEERING
PLANNING
INTERIOR DESIGN
COMMISSIONING

SMRT

STATE OF MAINE — LICENSED PROFESSIONAL ENGINEER — 4/18/14

YORK POLICE DEPARTMENT
1051 US ROUTE 1
YORK, MAINE

ISSUED FOR PRELIMINARY REVIEW
4-18-14

CURRENT ISSUE STATUS:

REV	DESCRIPTION	DATE
0	ISSUED FOR PRELIMINARY REVIEW	4-18-14

GRAPHIC SCALE: 0" 1"

SCALE:	AS SHOWN
PROJECT MANAGER:	DRL
JC/DRAWN BY:	WSM
A/E OF RECORD:	ADJ
CAD FILE:	CP504-06122
PROJECT NO:	06122
DATE:	

SHEET TITLE:
CULVERT CROSSING DETAIL @ STA 43+66.78

SHEET No.
CP504

© COPYRIGHT 2009 SMRT INC.

PROGRESS PRINT